





1973
FRYXELL PROFILE, SHEET 3
HUEYATLACO SITE, PUEBLA, MEXICO

With VanLandingham Diagnostic Diatom Locations

Redrafted by Virginia Steen-McIntyre
March, August, 2005

EXPLANATION

-  Hueyatlaco ash
-  Upper channel complex. Includes "sand grading laterally to clay" (see Steen-McIntyre et al., 1981).
-  Stratigraphic monoliths. Monoliths with sediment available for study outlined in bold; others part of the set given to INAH in 1973.
-  Diatoms (●), Krotovina (K), Hueyatlaco ash (H), Cobble? (C), Tuff? (T)

South ←

